ACACIA SPRL CAMI CONCESSIONS MAP

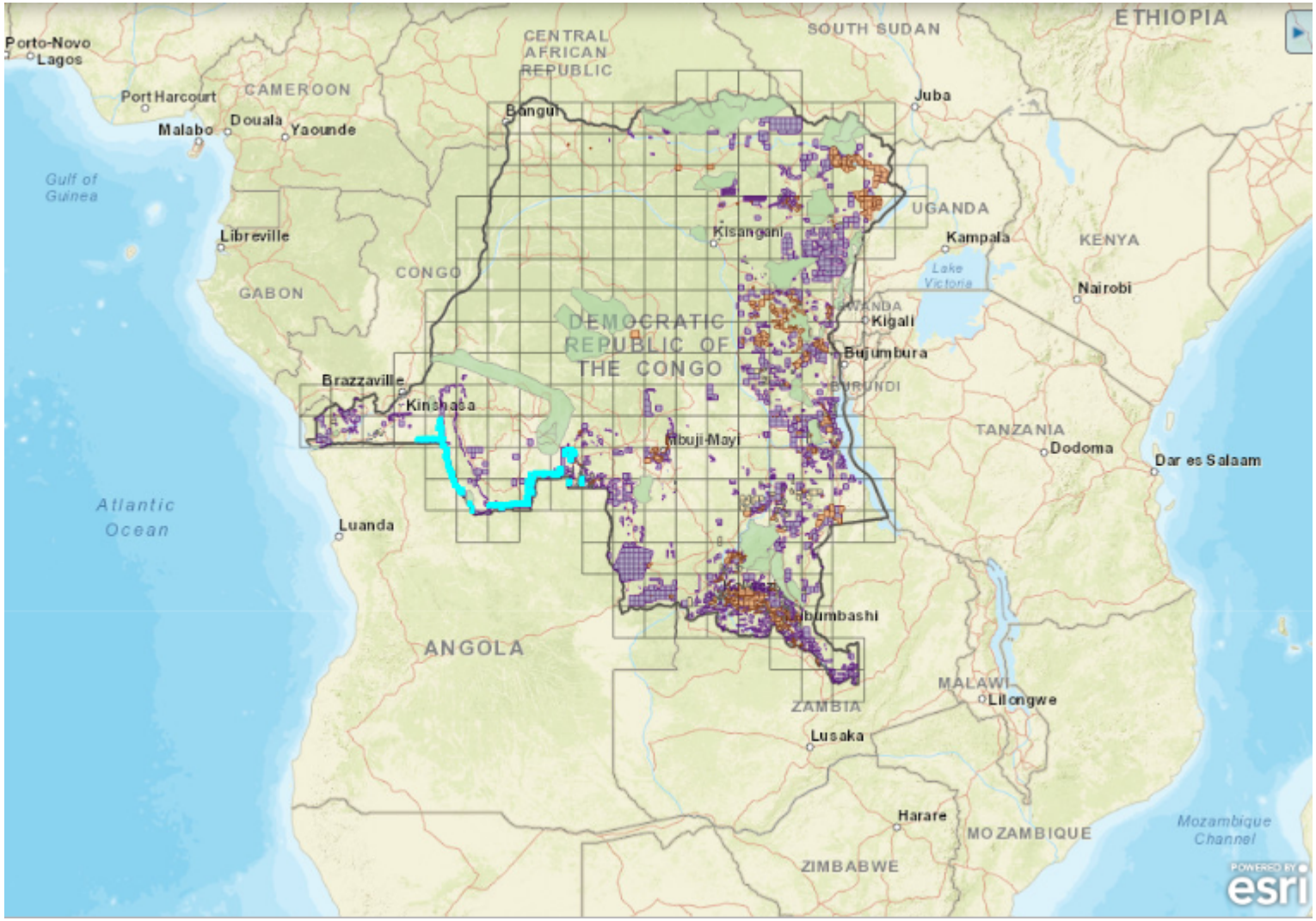

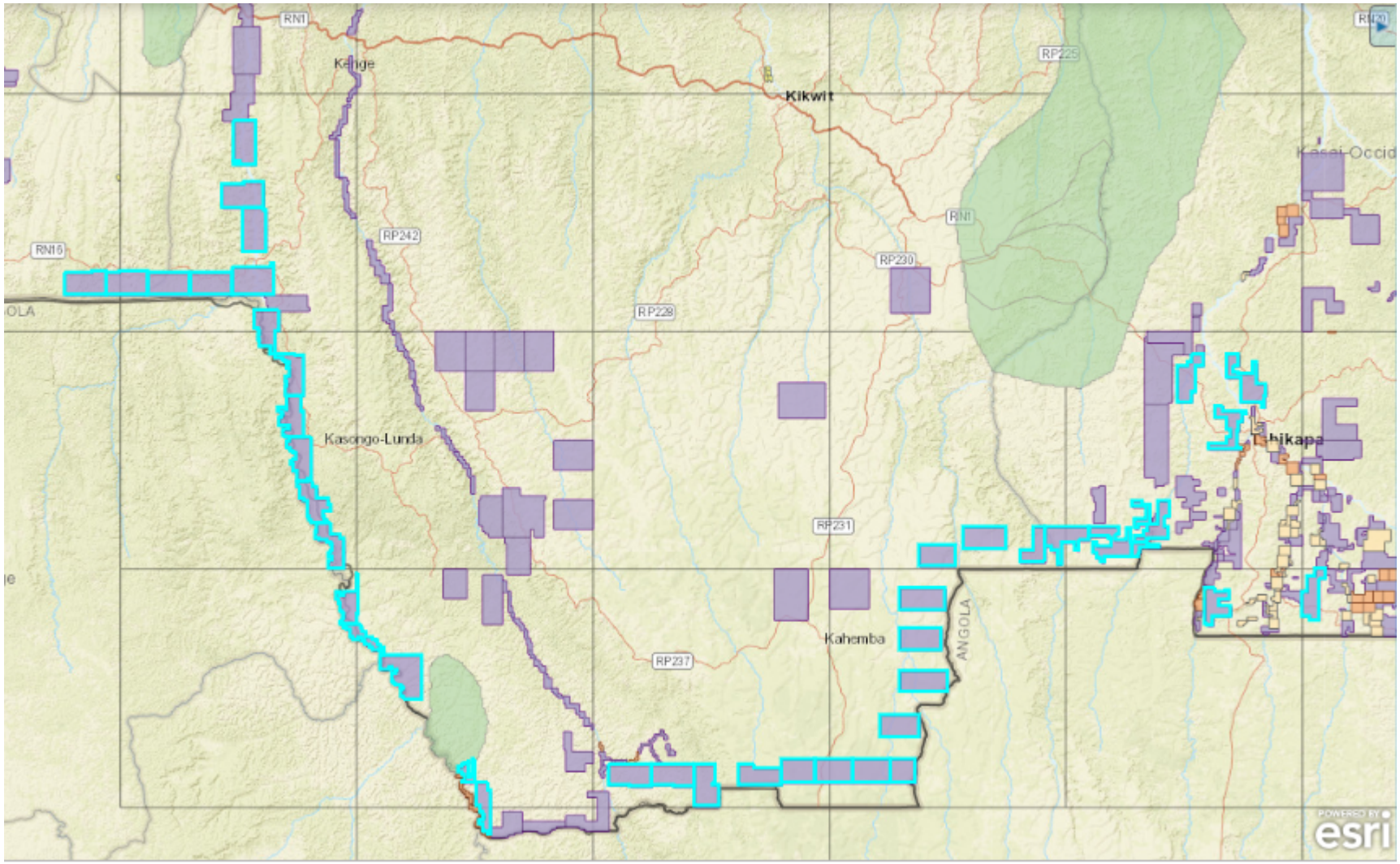
RN1
Kenge
Kikwit
RP225
RN1
RP242
RN16
RP230
RP228
Kasongo-Lunda
Ishikapa
RP231
Kahemba
ANGOLA
RP237
esri

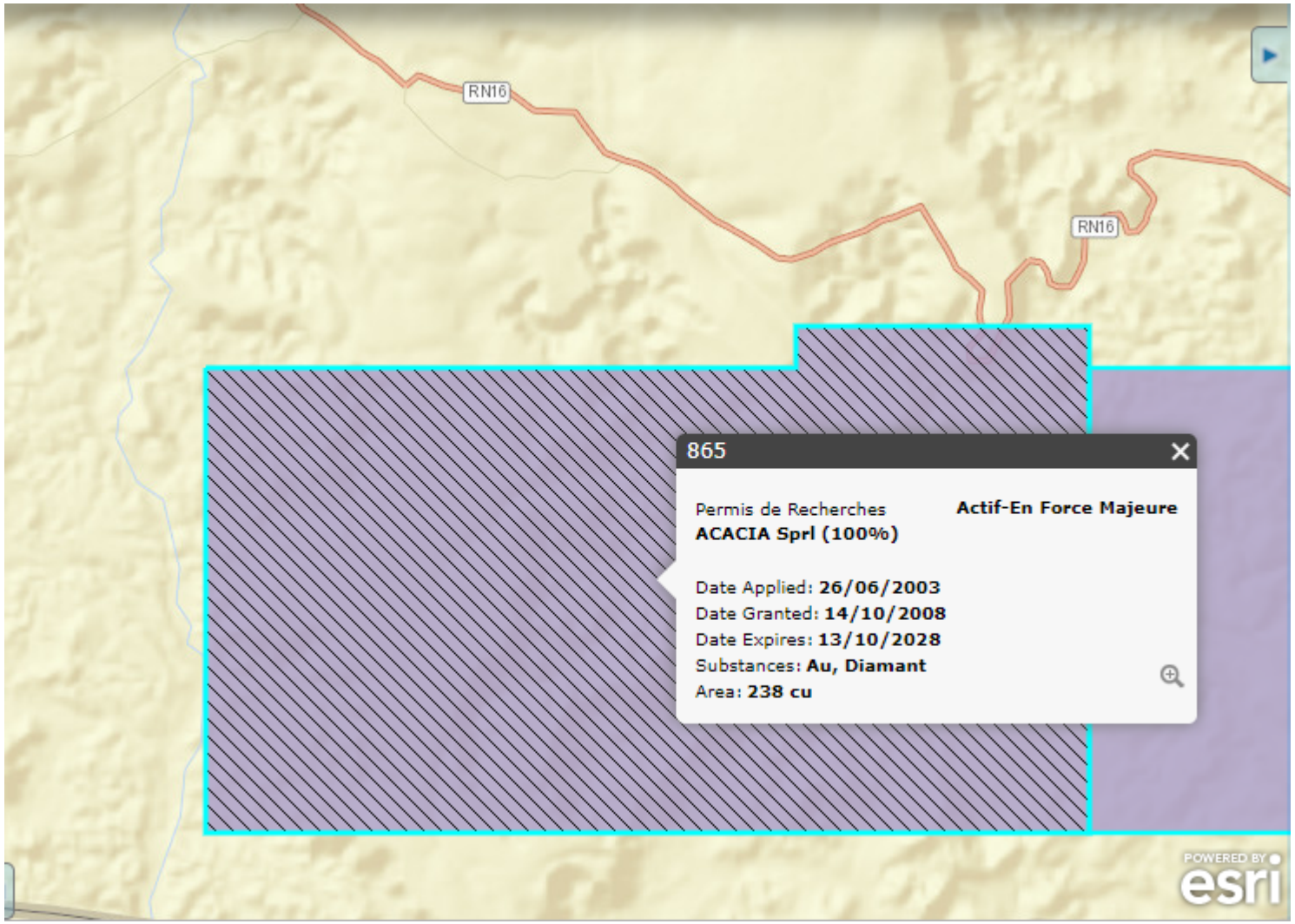
RN16
RN16
865
Permis de Recherches
Actif-En Force Majeure
ACACIA Sprl (100%)
Date Applied: 26/06/2003
Date Granted: 14/10/2008
Date Expires: 13/10/2028
Substances: Au, Diamant
Area: 238 cu
POWERED BY
esri

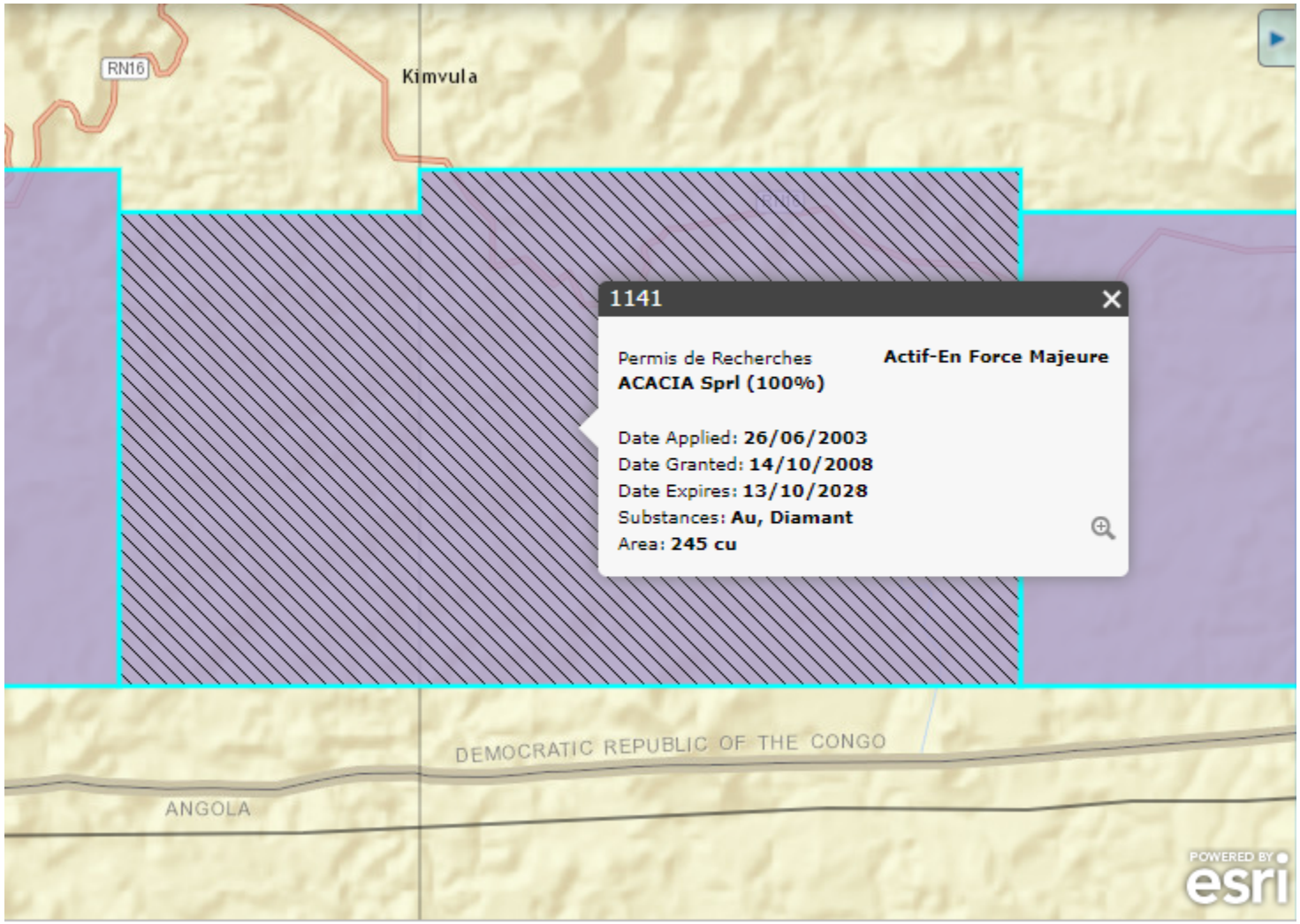
RN16
Kimvula
1141
Permis de Recherches
Actif-En Force Majeure
ACACIA Sprl (100%)
Date Applied: 26/06/2003
Date Granted: 14/10/2008
Date Expires: 13/10/2028
Substances: Au, Diamant
Area: 245 cu
DEMOCRATIC REPUBLIC OF THE CONGO
ANGOLA
POWERED BY
esri

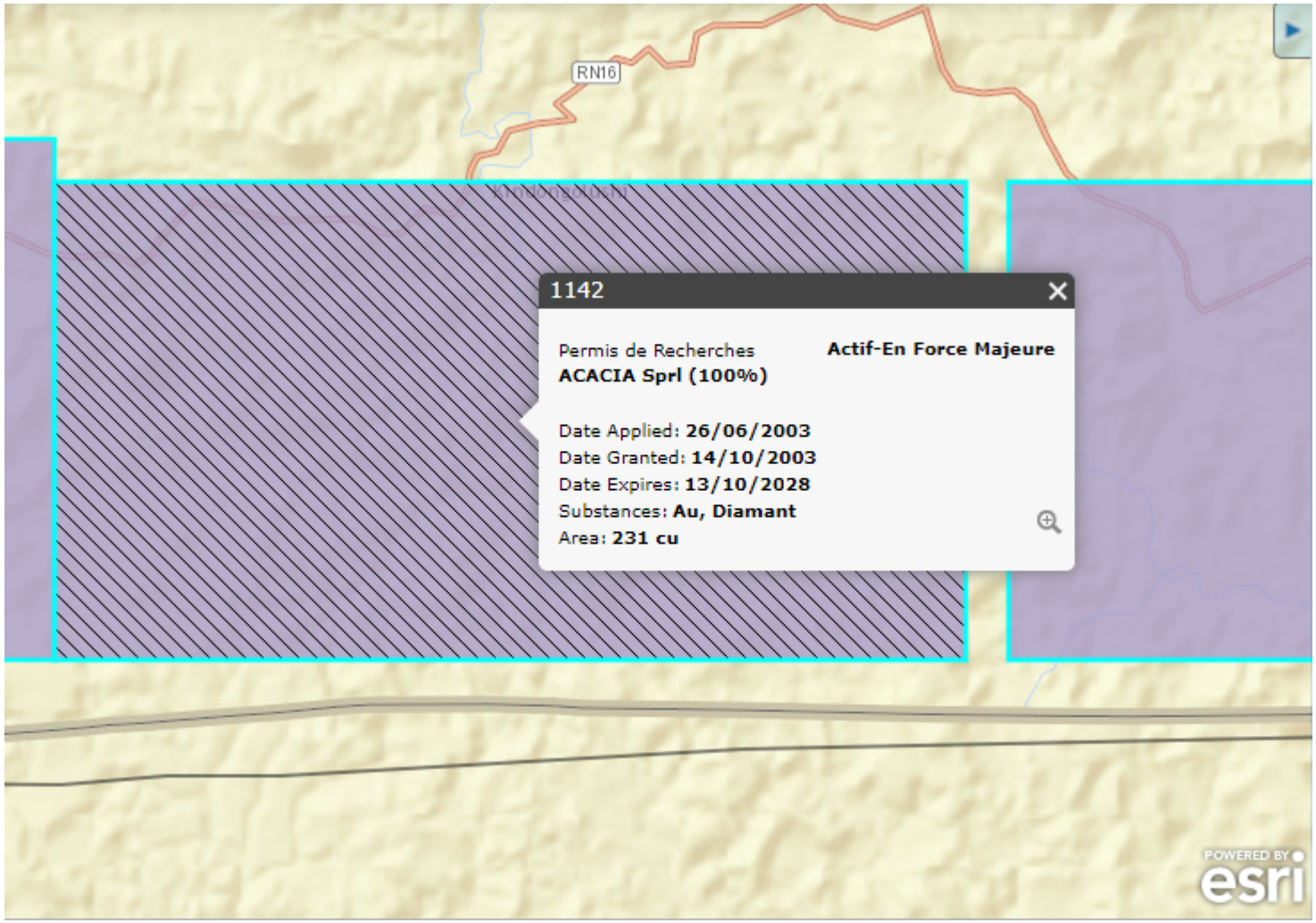
RN16
1142
Permis de Recherches
ACACIA Sprl (100%)
Actif-En Force Majeure
Date Applied: 26/06/2003
Date Granted: 14/10/2003
Date Expires: 13/10/2028
Substances: Au, Diamant
Area: 231 cu
POWERED BY
esri

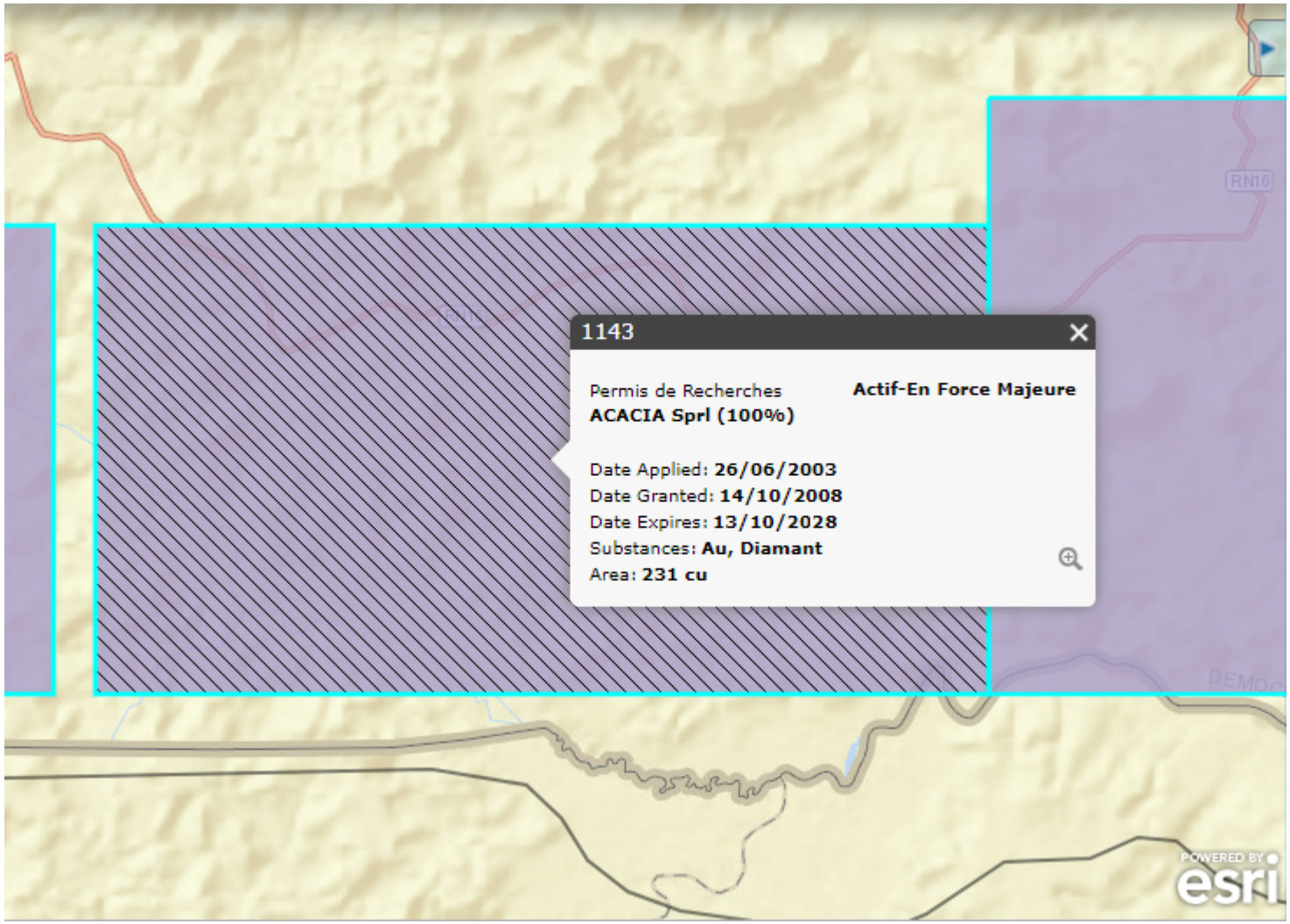
1143
Permis de Recherches
Actif-En Force Majeure
ACACIA Sprl (100%)
Date Applied: 26/06/2003
Date Granted: 14/10/2008
Date Expires: 13/10/2028
Substances: Au, Diamant
Area: 231 cu
RN16
POWERED BY
esri